

Mrs M Wathen
Marchwood Parish Council
Marchwood Village Hall
Village Centre
Marchwood
Hants
SO40 4SX

TPO No: TPO 0028/13

Date: 07 August 2013

Dear Mrs Wathen

**Tree Preservation Order (TPO) No TPO/0028/13
LAND OF TROTTS LANE AND SPRAGG'S COPSE, MARCHWOOD**

On 5 November 2012 the New Forest National Park Authority and the New Forest District Council tree teams combined to form a single tree service based at the National Park offices in Lymington Town Hall. The team deals primarily with Tree Preservation Orders and applications for work to protected trees within both the National Park and the District Council areas of the New Forest.

For your information I enclose a copy of the above TPO which came into effect on 07 August 2013.

If you wish to make any comment about this order, please return them to me by 04 September 2013.

Yours sincerely


Paula Freeland
Specialist Services Manager

New Forest National Park Authority
LYMINGTON TOWN HALL, AVENUE ROAD, LYMINGTON SO41 9ZG
Telephone 01590 646600 Fax 01590 646666

www.newforestnpa.gov.uk
CHAIRMAN JULIAN JOHNSON CHIEF EXECUTIVE ALISON BARNES

TOWN AND COUNTRY PLANNING ACT 1990

TREE PRESERVATION ORDER TPO/0028/13

LAND OF TROTTS LANE AND SPRAGG'S COPSE, MARCHWOOD

The New Forest National Park Authority, in exercise of the powers conferred on them by section 198 of the Town and Country Planning Act 1990 make the following Order—

Anyone wishing to undertake works to trees protected by TPO should apply in writing to the Authority clearly identifying the tree(s) and the work intended. A decision will usually be issued within six weeks. Application forms are obtainable from the Authority's website.

Citation

1. This Order may be cited as the TPO/0028/13 - LAND OF TROTTS LANE AND SPRAGG'S COPSE, MARCHWOOD.

Interpretation

2. (1) In this Order "the authority" means the New Forest National Park Authority.

(2) In this Order any reference to a numbered section is a reference to the section so numbered in the Town and Country Planning Act 1990 and any reference to a numbered regulation is a reference to the regulation so numbered in the Town and Country Planning (Tree Preservation)(England) Regulations 2012.

Effect

3. (1) Subject to article 4, this Order takes effect provisionally on the date on which it is made.

(2) Without prejudice to subsection (7) of section 198 (power to make tree preservation orders) or subsection (1) of section 200 (tree preservation orders: Forestry Commissioners) and, subject to the exceptions in regulation 14, no person shall -

(a) Cut down, top, lop, uproot, wilfully damage, or wilfully destroy; or

(b) cause or permit the cutting down, topping, lopping, uprooting, wilful damage or wilful destruction of,

~~any tree specified in the Schedule to this Order except with the written consent of the authority in accordance with regulations 16 and 17, or of the Secretary of State in accordance with regulation 23, and, where such consent is given subject to conditions, in accordance with those conditions.~~

Application to trees to be planted pursuant to a condition

4. In relation to any tree identified in the first column of the Schedule by the letter "C", being a tree to be planted pursuant to a condition imposed under paragraph (a) of section 197 (planning permission to include appropriate provision for preservation and planting of trees), this Order takes effect as from the time when the tree is planted.

Dated this Seventh day of August 2013

Signed on behalf of the New Forest National Park Authority

.....
Authorised by the Authority to sign in that behalf

SCHEDULE

SPECIFICATION OF TREES

Trees specified individually (encircled in black on the map)

No. on Map	Description	Situation
T1	Oak	Situated adjacent to the western boundary of Wrenwood, Trotts Lane, Marchwood, as shown on plan.

Trees specified by reference to an area (within a dotted black line on the map)

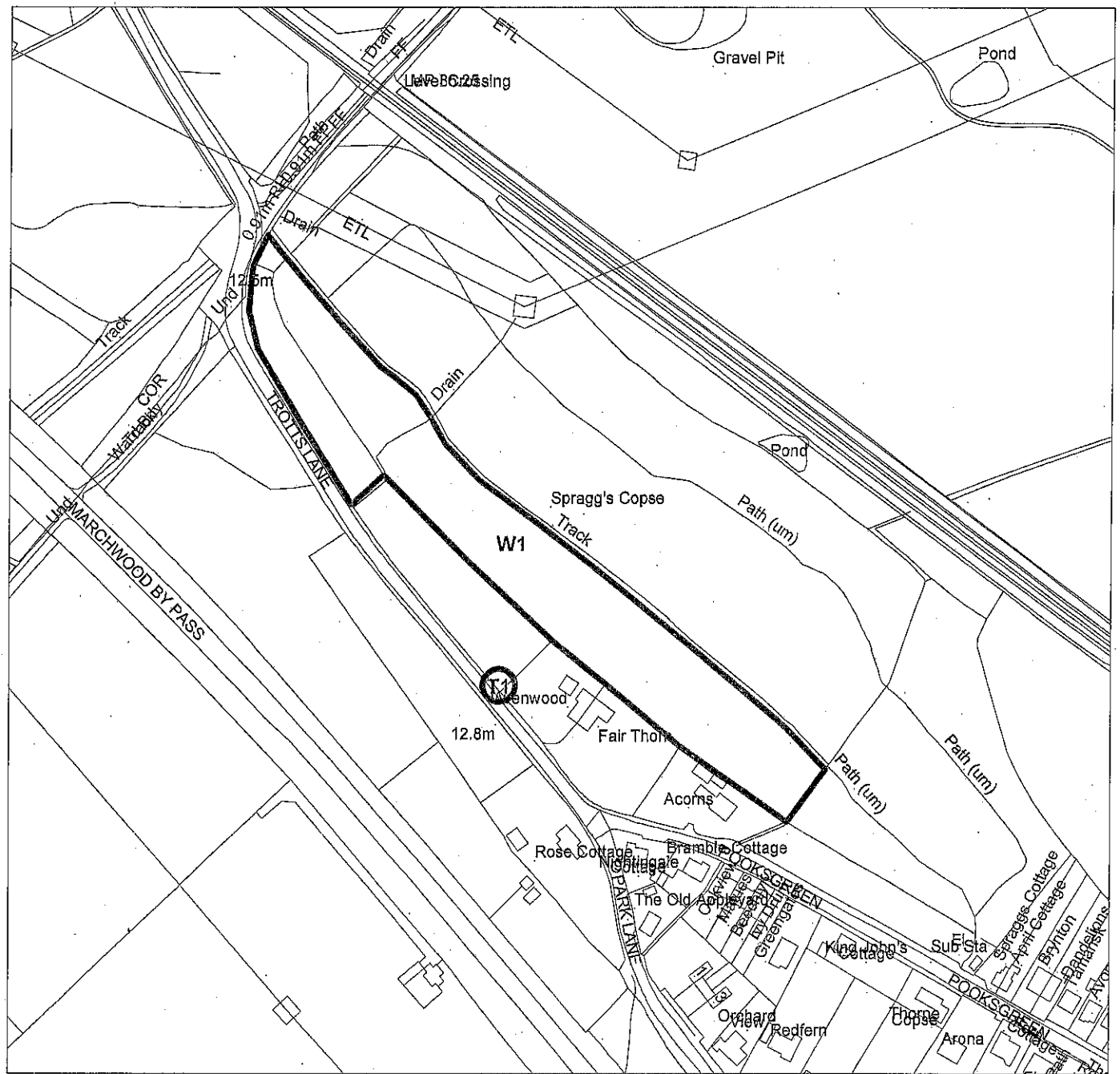
No. on Map	Description	Situation
None		

Groups of trees (within a broken black line on the map)

No. on Map	Description	Situation
None		

Woodlands (within a continuous black line on the map)

No. on Map	Description	Situation
W1	Trees of all species.	South-west boundary of Spragg's Copse, as shown on plan.




Tree Preservation Order Plan

Town and Country Planning Act 1990

TPO Number: TPO/0028/13

Scale: 1:2500

Date Printed: 06:08:13








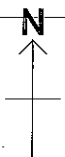
**NEW FOREST
NATIONAL PARK**

New Forest National Park Authority
Lymington Town Hall
Avenue Road
Lymington
SO41 9ZG

Tel: 01590 646600
Fax: 01590 646666

Key

-  Individual Trees Covered by TPO
-  Area of Trees Covered by TPO
-  Groups Covered by TPO
-  Woodland of Trees Covered by TPO
-  Trees Noted but not Worthy of Preservation



AN AUTHORISED SIGNATORY