

**PLANNING & TRANSPORTATION**

Head of Service: Chris Elliott

Mrs M Wathen  
Marchwood Parish Council  
Marchwood Village Hall  
Marchwood  
Southampton  
SO40 4SX

My Ref: LBEC/MAC/04/12

Your Ref:

14 May 2012

Dear Mrs Wathen

**TOWN AND COUNTRY PLANNING ACT 1990  
TOWN AND COUNTRY PLANNING (TREE PRESERVATION) (ENGLAND)  
REGULATIONS 2012  
TREE PRESERVATION ORDER NO. 04/12  
LAND OF 2 PEARTREE COTTAGE, MAIN ROAD, MARCHWOOD IN HAMPSHIRE**

I refer to the above Tree Preservation Order and, as there are no outstanding objections or representations in respect of the Order, it was confirmed by the Council as an unopposed Order on 14 May 2012.

You are advised that any challenge to the validity of the Tree Preservation Order by way of an application to the High Court pursuant to Section 284 of the Town and Country Planning Act 1990 has to be made within 6 weeks from the date of confirmation of the Order. The grounds on which a challenge could be made are that the Tree Preservation Order is not within the powers of the above Act or that the requirements of the said Act or applicable Regulations have not been complied with.

If you are considering making such an application, I would advise you to obtain your own independent legal advice.

Yours sincerely

*M. A. Caldwell*


for Head of Planning

Tel: 023 8028 5345

Fax: 023 8028 5223

Email: [environmentaldesign@nfdc.gov.uk](mailto:environmentaldesign@nfdc.gov.uk)





**SCHEDULE 1**

**SPECIFICATION OF TREES**

**Trees specified individually**  
(encircled in black on the map)

Reference on map	Description	Situation
T1	Yew	Situated in the rear north-east corner of 2 Peartree Cottage's garden, as shown on plan.
T2	Yew	Situated on the rear eastern boundary of 2 Peartree Cottage, as shown on plan.
T3	Birch	Situated on southern boundary of 2 Peartree Cottage, as shown on plan.
T4	Atlantic Blue Cedar	Situated within the garden of 2 Peartree Cottage, as shown on plan.

**Trees specified by reference to an area**  
(within a dotted black line on the map)

Reference on map	Description	Situation
None		

**Groups of trees**  
(within a broken black line on the map)

Reference on map	Description (including number of trees in the group)	Situation
None		

**Woodlands**  
(within a continuous black line on the map)

Reference on map	Description	Situation
None		



# Tree Preservation Order Plan

Town and Country Planning Act 1990

**New Forest**  
DISTRICT COUNCIL

Chris Elliott  
Head of Planning and Transportation






**TPO Number:** 04/12

**Approximate Scale:** 1:1000

**Date Printed:** 22/3/12

AN AUTHORISED SIGNATORY

## Map Key

-  Individual Trees Covered by TPO
-  Area of Trees Covered by TPO
-  Groups of Trees Covered by TPO
-  Woodland of Trees Covered by TPO
-  Trees Noted but not Worthy of Preservation

DATED 23 MARCH 2012

**NEW FOREST DISTRICT COUNCIL**

**Town and Country Planning Act 1990**

**TREE PRESERVATION ORDER NO. 04/12**

**LAND OF 2 PEARTREE COTTAGE, MAIN ROAD, MARCHWOOD IN HAMPSHIRE 2012**

Head of Legal and Democratic Services  
New Forest District Council  
Appletree Court  
Beaulieu Road  
Lyndhurst  
Hampshire  
SO43 7PA

This Order was confirmed by the New Forest District Council without modification on the

Dated this *Fourteenth* day of *May* 2012

Signed on behalf of the New Forest District Council

  
.....  
Authorised by the Council to sign in that behalf